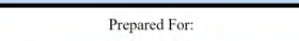

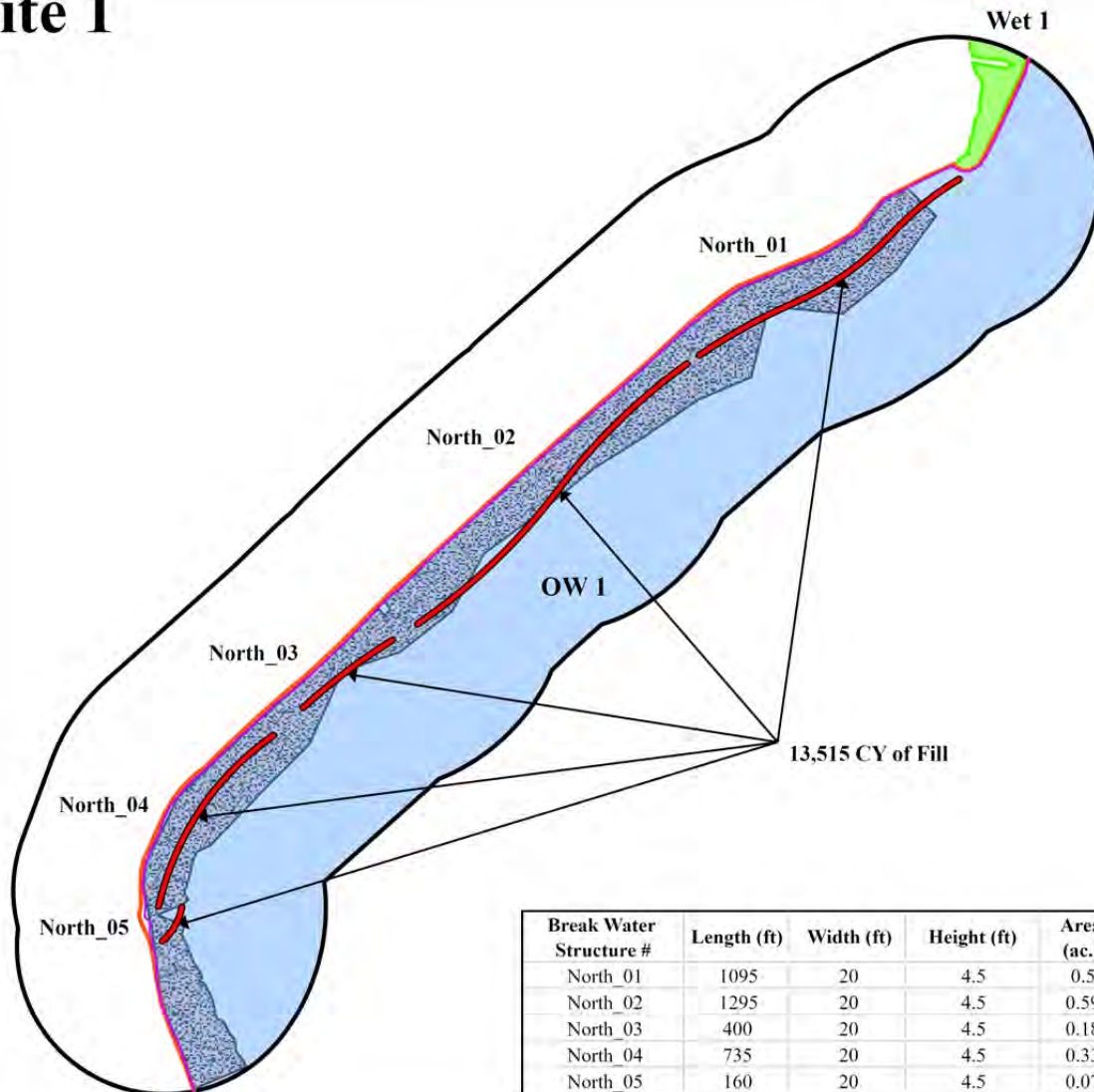
		<p>Legend</p> <p>★ Project Location</p> <p>□ County Boundary</p>		<p>Prepared For:</p> <div></div>	
				<p>Prepared By:</p> <div></div>	
				<p>Figure 1.0</p> <p>Vicinity</p> <p>Matagorda County, TX</p>	
Project Name: Urban Palacios Breakwater Permitting	Project No: 0009	Date Drawn: 2/23/2023	Source: ESRI World Street Map	Scale: 1 in = 6 miles	Projection: NAD 1983 StatePlane Texas South Central FIPS 4204 Feet
					Drawn by: MTP






Site 1



Legend

- North Palacios Project Boundary (107.3 acres)
- Breakwater Structure (1.68 acres of Impacted Jurisdictional Open Water; 1.36 acres of Impacts to Potential Oyster Habitat)
- Avoided Potential Oyster Reef Habitat (13.8 acres)
- Avoided Jurisdictional Open Water (55.83 acres)
- Avoided E2EMIN Wetland (0.96 acres)
- Mean High Tide (2 ft)
- Mean Lower Low Water (0 ft)



Permit Drawings

Project No: 0009

Date Drawn: 2/23/2023

Drawn by: MTP

OVERALL PLAN VIEW OF Figure 2.1: Palacios Breakwater Permitting

Prepared For:



Prepared By:



Projection: NAD 1983 StatePlane Texas South Central FIPS 4204 Feet

